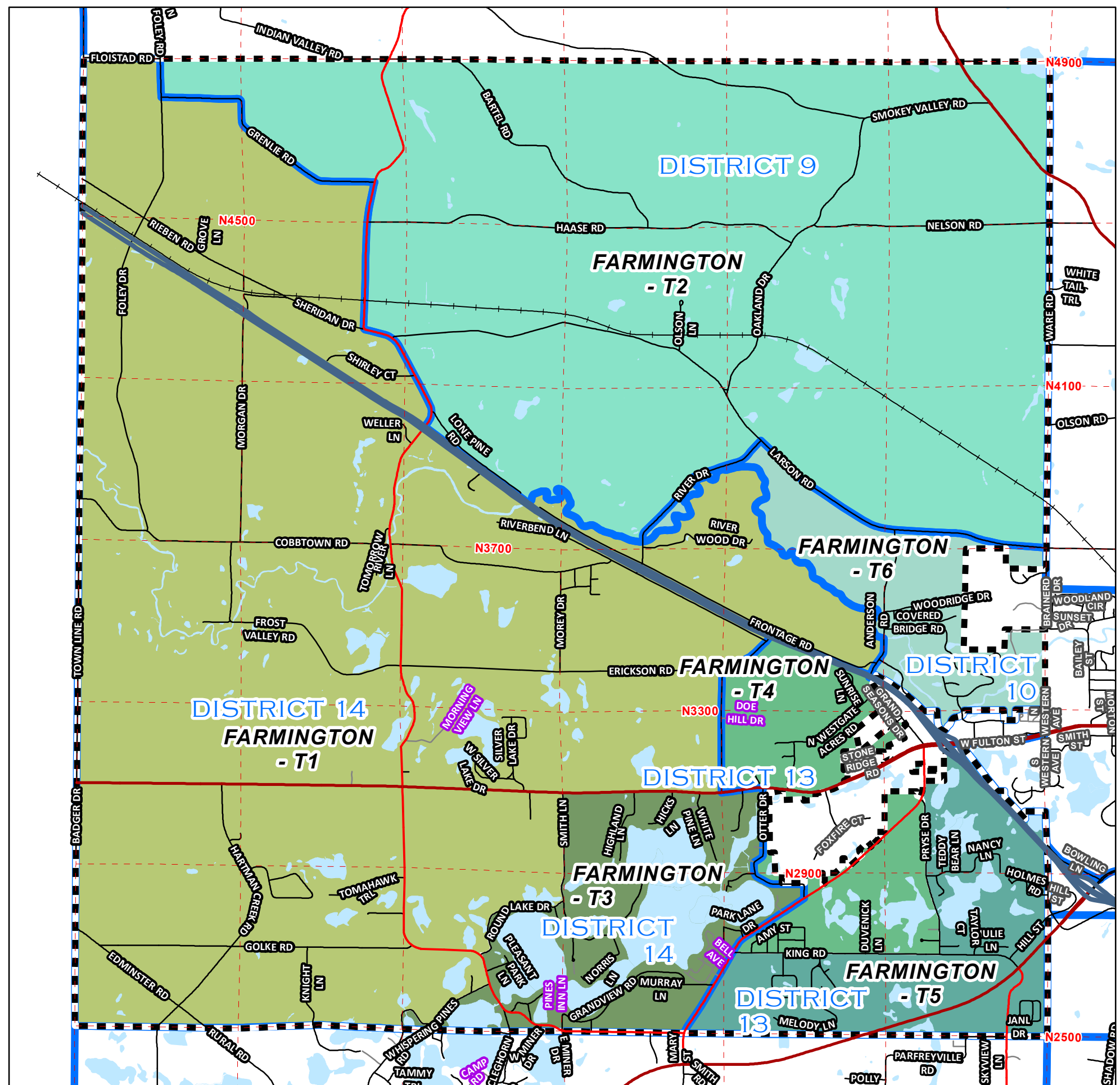


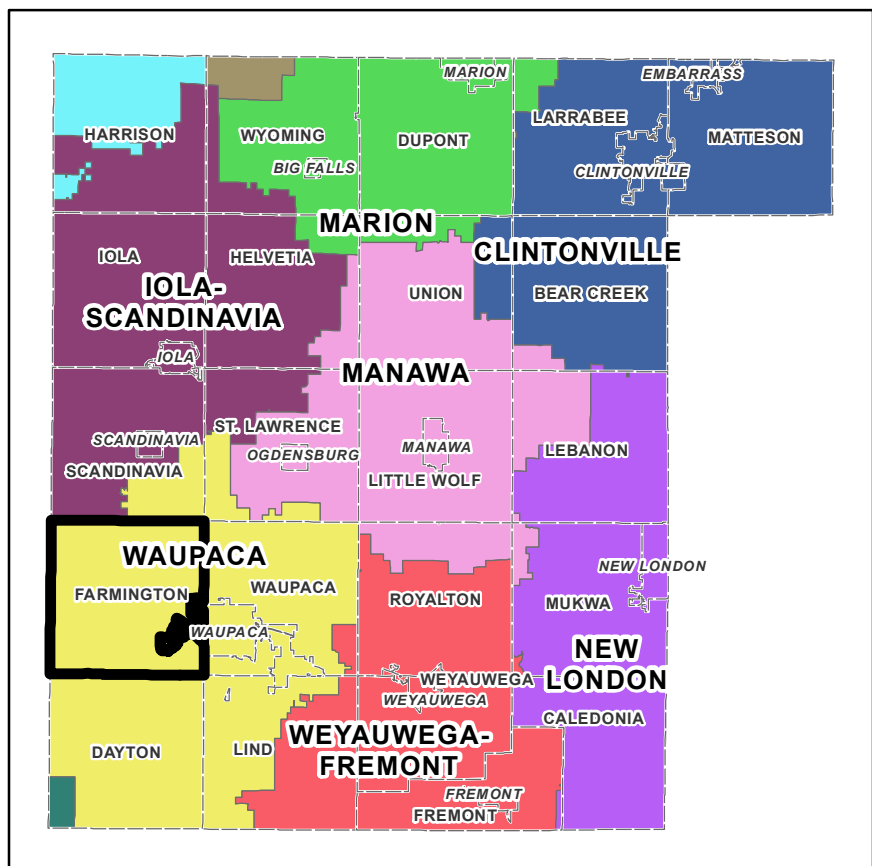
PUBLIC SCHOOL DISTRICTS



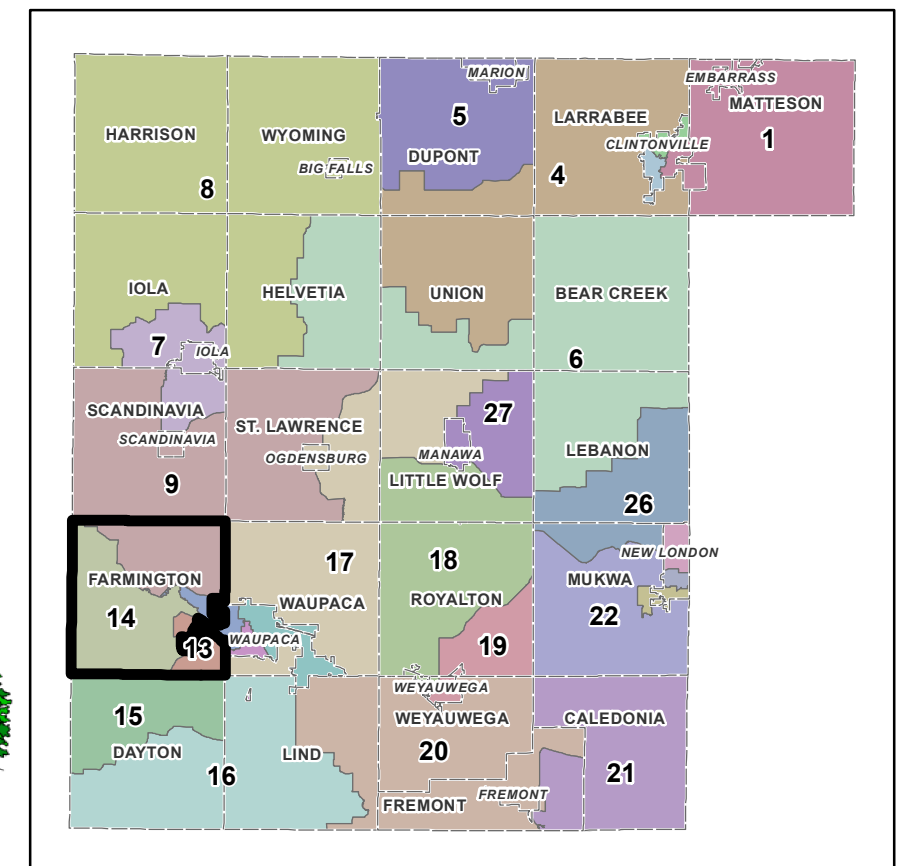
COUNTY SUPERVISORY DISTRICTS

TOWN OF FARMINGTON

PUBLIC SCHOOL DISTRICTS OVERVIEW




SUPERVISORY DISTRICTS OVERVIEW

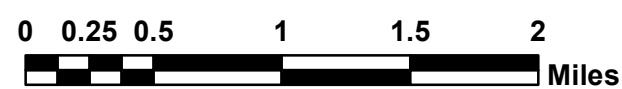


Legend

- US Highway
 - State Highway
 - County Highway
 - Local Road
 - Private Road
 - Alley
 - Railroad
 - Municipal Boundary
 - Supervisory District
 - Water Body
-
- ### Voting Ward
- Farmington - T1
 - Farmington - T2
 - Farmington - T3
 - Farmington - T4
 - Farmington - T5
 - Farmington - T6



MAP SCALE - LARGE MAPS ARE THE SAME SCALE



1" = 3,960' 1:47520

