

Resolution 10/15/21(2021)

**Resolution Approving the Waupaca County Tentative Supervisor District Plan
and
Adjustments or Creation of Ward Boundaries to Comply with that Plan**

WHEREAS, the Town of Farmington is required to establish wards in accordance with Section 5.15 of the Wisconsin Statutes, and

NOW, THEREFORE, BE IT RESOLVED that the Town Board does hereby create six (6) wards with attached descriptions (Attachment "A") as follows:


- Ward One - which shall be a portion of Supervisory District # 14
- Ward Two - which shall be a portion of Supervisory District # 9
- Ward Three - which shall be a portion of Supervisory District # 14
- Ward Four - which shall be a portion of Supervisory District #13
- Ward Five - which shall be a portion of Supervisory District #13
- Ward Six - which shall be a portion of Supervisory District 10


BE IT FURTHER RESOLVED that the above ward(s) boundaries are outlined and identified on the attached map (Attachment "B"), which is incorporated and made a part hereof, and that the map is generated using WISE-LR software in order to incorporate the underlying census block numbers within each ward.


AND BE IT FURTHER RESOLVED that for all voting purposes, the above wards will be combined, using one common polling place, which will be

Town of Farmington - Waupaca County
E913 Prairie View Lane
Waupaca, WI 54981

Approved by the Town Board of the Town of Farmington this 15th day of October, 2021.



Chair


Supervisor I


Supervisor II

ATTEST:

Date October 15, 2021


Clerk

Attachment "A"

TOWN OF FARMINGTON

WARD 1 – All that portion of the Town of Farmington bounded by the following line: Commencing at the Southwest corner of said town, said point being in Section 31 (T22N R11E), thence Easterly along the South boundary line of said town to the intersection of the South boundary line of said town and Whispering Pines Rd, thence Northerly and Easterly along Whispering Pines Rd to the intersection of Whispering Pines Rd and County Highway Q, thence Northerly along County Highway Q to the intersection of County Highway Q and Round Lake Dr, thence Northeasterly along Round Lake Dr to its intersection with Smith Ln, thence North along Smith Ln to its intersection with State Highway 54, thence East along State Highway 54 to its intersection with Butts Dr, thence North along Butts Dr to the intersection of Butts Dr and Erickson Rd, thence Easterly along Erickson Rd to the intersection of Erickson Rd and the West-Bound lane of US Highway 10, thence Southeasterly along the West-bound lane of US Highway 10 to the intersection of the West-bound lane of US Highway 10 and Andersen Rd, thence Northerly along Anderson Rd to its intersection with the Waupaca River, thence Westerly along the Waupaca River to its intersection with the West-bound lane of US Highway 10, thence Northwesterly along US Highway 10 to its intersection with County Highway Q, thence north along County Highway Q to its intersection with Grenlie Rd, thence Northwesterly along Grenlie Rd to its intersection with Floistad Rd, being the North boundary line of said town, thence West along North boundary line of said town to the West boundary line of said town, thence South along West boundary line of said town to the Point of Beginning. This ward will be part of **Supervisory District 14**, consists of **902** people and contains the Town of Farmington Town Hall.

WARD 2 – All of that portion of the Town of Farmington bounded by the following line: Commencing at the intersection of Foley Dr and the North boundary Line of said town, said intersection being in Section 6 (T22N R11E), thence Southerly along Foley Dr to the intersection of Foley Dr and Grenlie Rd, thence Easterly along Grenlie Rd to the intersection of Grenlie Rd and County Highway Q, thence South along County Highway Q to the intersection of County Highway Q and the West bound lane of US Highway 10, thence Southeasterly along the West-bound lane of US Highway 10 to the intersection of the West-bound lane of US Highway 10 and the South bank of the Waupaca River, thence Easterly along said bank to its intersection with River Dr, thence Northeasterly along River Dr to its intersection with Larson Rd, thence Southeasterly along Larson Rd to its intersection with the East boundary line of said town, thence North along East boundary line to the North boundary line of said town, thence West along north boundary line of said town to the Point of Beginning. This ward will be part of **Supervisory District 9** and consists of **327** people.

WARD 3 – All of that portion of the Town of Farmington bounded by the following line: Commencing at the intersection of Whispering Pines Rd and the South boundary line of said town, said intersection being in Section 33 (T22N R11E), thence Northerly and Easterly along Whispering Pines Rd to the intersection of Whispering Pines Rd and County Highway Q, thence Northerly along County Highway Q to its intersection with Round Lake Dr, thence North and East along Round Lake Dr to its intersection with Smith Ln, thence North along Smith Ln to its intersection with State Road 54, thence East along State Road 54 to its intersection with the East line of said town, thence continuing along said town line to the Point of Beginning. This ward will be part of **Supervisory District 14** and consists of **970** people.

Attachment "B"

