

**Ordinance No. 5/18/20(2020)**

**An Ordinance to Amend the Regulations on the Placement of Buoys No 8/16/10(2010)  
And No.7/16/18C(2018)  
And Designate Slow No Wake Area**

The Town Board of Town of Farmington, Waupaca County, Wisconsin do ordain as follows:

**Section 1. Adoption:** Pursuant to Section chpt 30 of the Wisconsin Statutes, the Town Board of the Town of Farmington, Waupaca County, Wisconsin has the authority to prepare and adopt an ordinance that is in strict conformity with this section and rules promulgated by the department under this section if the ordinance encompasses all aspects encompassed by the section. State boating laws as found in ss30.50 to 30.71 Wis Stats are adopted by reference here. The Town Board is amending Ordinance 8/16/10(2010) Regulations on the Placement of Buoys to add #7 placement in Rainbow Lake and adding #18 Rainbow to Sunset Lake.

**Section 2. Intent:** The intent of this ordinance is to provide safe and healthful conditions for the enjoyment of aquatic recreation consistent with public rights and interests and the capability of the water resources.

**Section 3: Penalties:** Wisconsin state boating penalties in s. 30.80 Wis Stats and deposits established in the Uniform Deposit and Bail Schedule by the Wisconsin Judicial Conferences, are hereby adopted by reference and all references to fines amended to forfeitures and all references to imprisonment are deleted.

**Section 4: Severability:** The provisions of this ordinance shall be deemed severable and it is expressly declared that the Town of Farmington, Waupaca County, would have passed the other provisions of this ordinance irrespective of whether or not one or more provisions may be declared invalid. If any provision of this ordinance or the application to any person or circumstances is held invalid, the remainder of the ordinance and the application of such provisions to other persons or circumstances shall not be affected.

**Section 5: Definitions:** "Slow-no-wake" means that speed at which a boat moves as slowly as possible while still maintaining steering control.

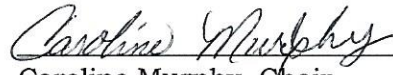
**Section 6: Slow No Wake Area:** No person shall operate a boat faster than slow-no-wake in the following waters:

1. Southeast end of the channel between Columbia & Limekiln Lake 175 ft. northwest of the south shore in SW1/4-SE1/4 Section 33.
2. East end of channel in Limekiln Lake 90 ft. from the south shore in the northeast corner of SW1/4-SE1/4 Section 33.
3. Round Lake at channel to McCrossen Lake 15 ft. from south shore in NE1/4-SE1/4 Section 33.
4. McCrossen Lake 300 ft. from north shore in SW1/4-SW1/5 Section 34
5. Channel between McCrossen and Nessling Lake 20 ft. off northwest shore in southwest corner of NE1/4-SW1/4 Section 34.
6. Channel between Nessling and Rainbow Lake 110 ft. off northwest shore in NE1/4-SW1/4 Section 34.
7. Rainbow Lake at channel to George Lake 100 ft. off south shore in SE1/4-NW1/4 Section 34.. - GPS 44°20'22.6"N89°08'45.6"W (see attachment A)

- 35 8. Center of Taylor Lake 200 ft. off the Taylor Lake boat ramp in NW1/4-NW1/4 Section 34
- 9 . Channel between Taylor and Rainbow lakes 25 ft. off the north shore of Government Island in NE1/4-NE1/4 Section 34
10. Entrance to Sunset Lake on section line between SW1/4-SE1/4 Section 27 and NW1/4-NE1/4 Section 34 200 ft. off east shoreline.
11. Entrance to Sunset Lake on section line between SW1/4-SE1/4 Section 27 and NW1/4-NE1/4 Section 34 200 ft. off east shore of Onaway Island.
12. East end of Sunset Lake 800 ft. off Onaway Island in SW1/4-SE1/4 Section 27
13. West end of Sunset Lake 500 ft. off west shore in SE1/4-SW1/4 Section 27.
14. West entrance to Sunset Lake 150 ft. south of Onaway Island in northwest corner of NW1/4-NE1/4 Section 34
15. Snug Harbor cove, Columbia Lake, 250 ft south from the southwest corner of the Indian Crossing Channel
16. End of Columbia Lake Channel by Ding's Dock/Peterson Marine: GPS location N44' 19.941, W89' 10.3716
- 35 17. Southeast corner off Government Island in Taylor Lake - NW1/4 corner of Section 35
18. Rainbow Lake to Sunset Lake west from Loyola 200 ft -GPS 44\*20'39.8"N 89\*08'55.3"W (see attachment B)

**Section 7:** This Ordinance shall take effect on and upon passage and publication according to law.

**Town of Farmington**

  
 Caroline Murphy, Chair


  
 Craig Nelson, Supervisor I

  
 Mark Jensen, Supervisor II

**Adopted: May 18, 2020**

**Published May 26, 2020**

**ATTEST:**

  
 Danielle Taggart, Clerk/Treasurer

A

44.3396 -89.1460




44°20'22.6"N 89°08'45.6"W

44.339600, -89.146000


- Directions
- Save
- Nearby
- Send to your phone
- Share

King, WI 54981

RVQ3+RH Chain O' Lakes-King, Wisconsin



44.3444 -89.1487



away Island

44°20'39.8"N 89°08'55.3"W

44.344400, -89.148700

- Directions
- Save
- Nearby
- Send to your phone
- Share

- Chain O' Lakes-King, WI 54981
- 8VV2+QG Chain O' Lakes-King, Wisconsin
- Add a missing place

